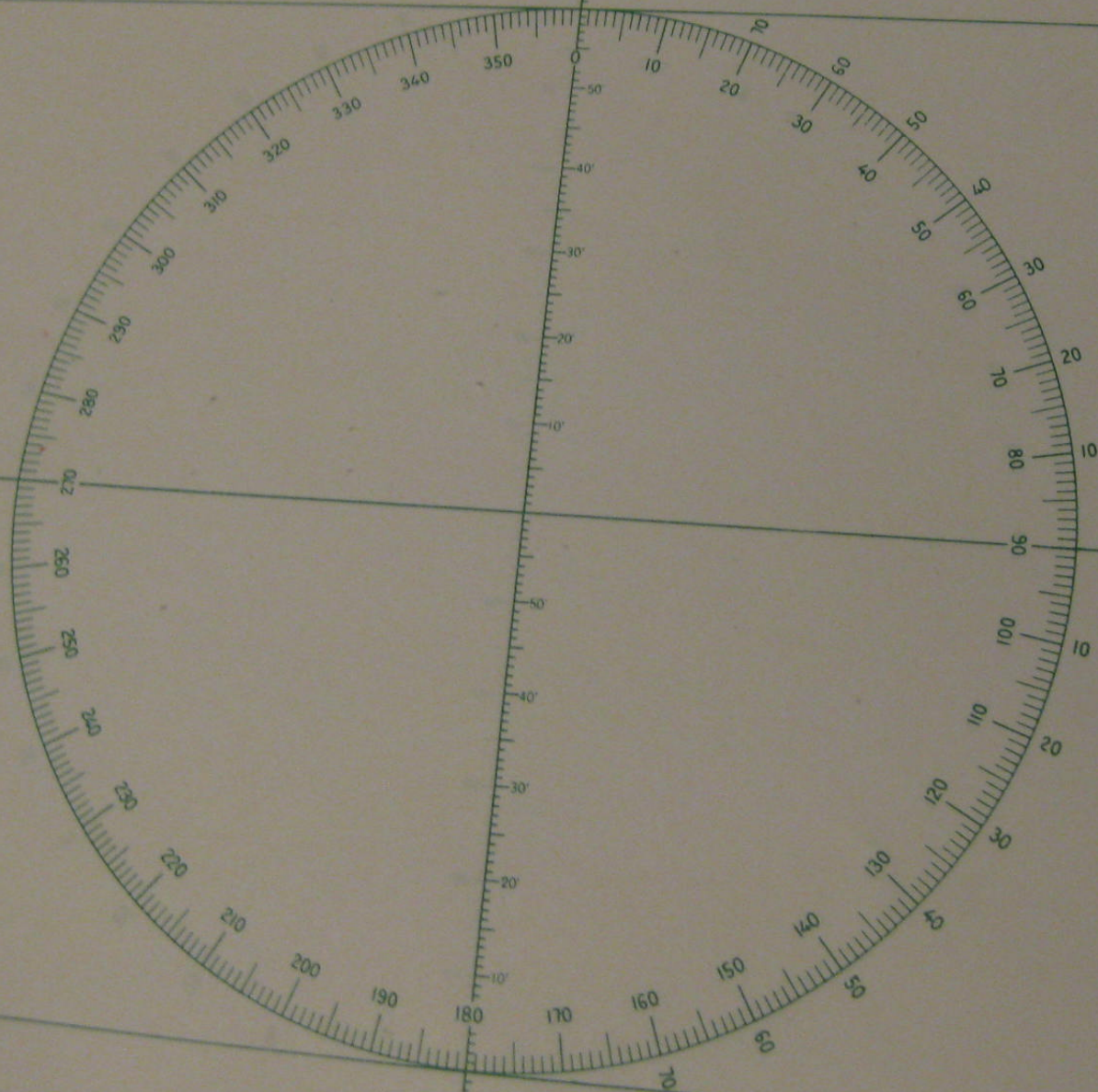



177°W

1°N

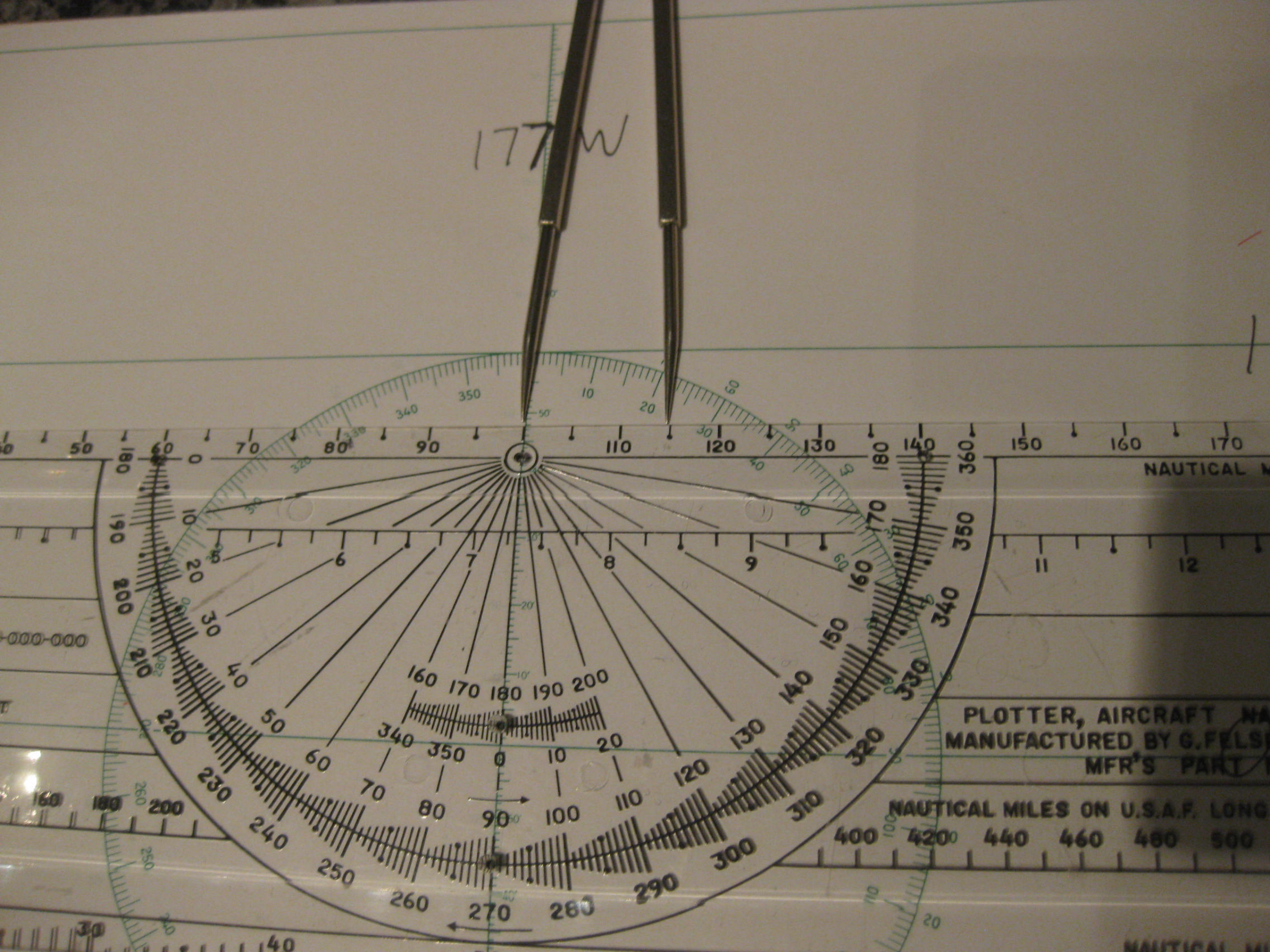


0

1°S




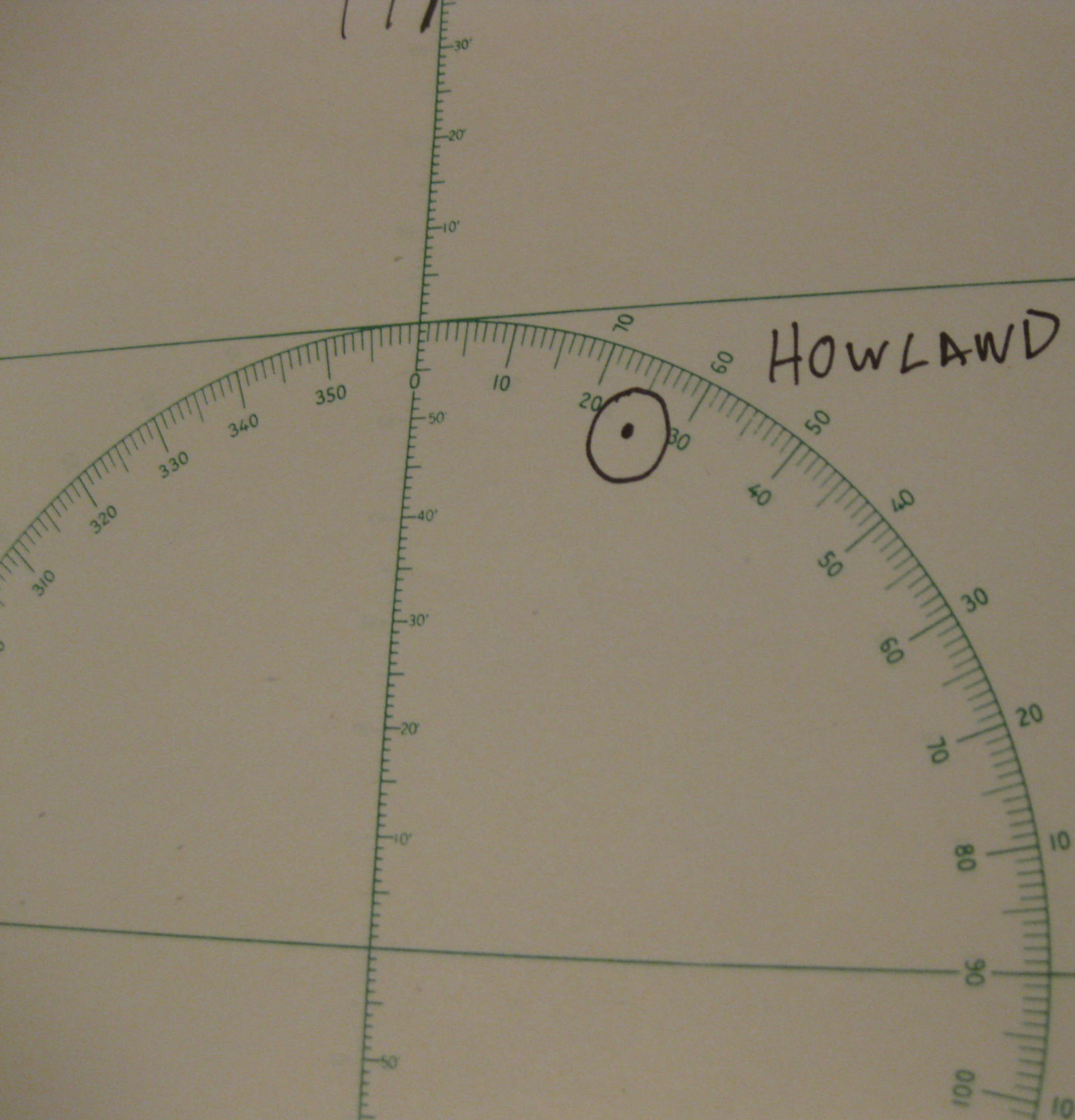
177 W



PLOTTER, AIRCRAFT NA  
MANUFACTURED BY G. FELS  
MFR'S PART


NAUTICAL MILES ON U.S.A.F. LONG  
400 420 440 460 480 500






HOWLAWD

$0^{\circ} 48' N$   
 $176^{\circ} 38' W$

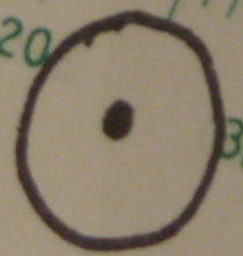




177 W

AP

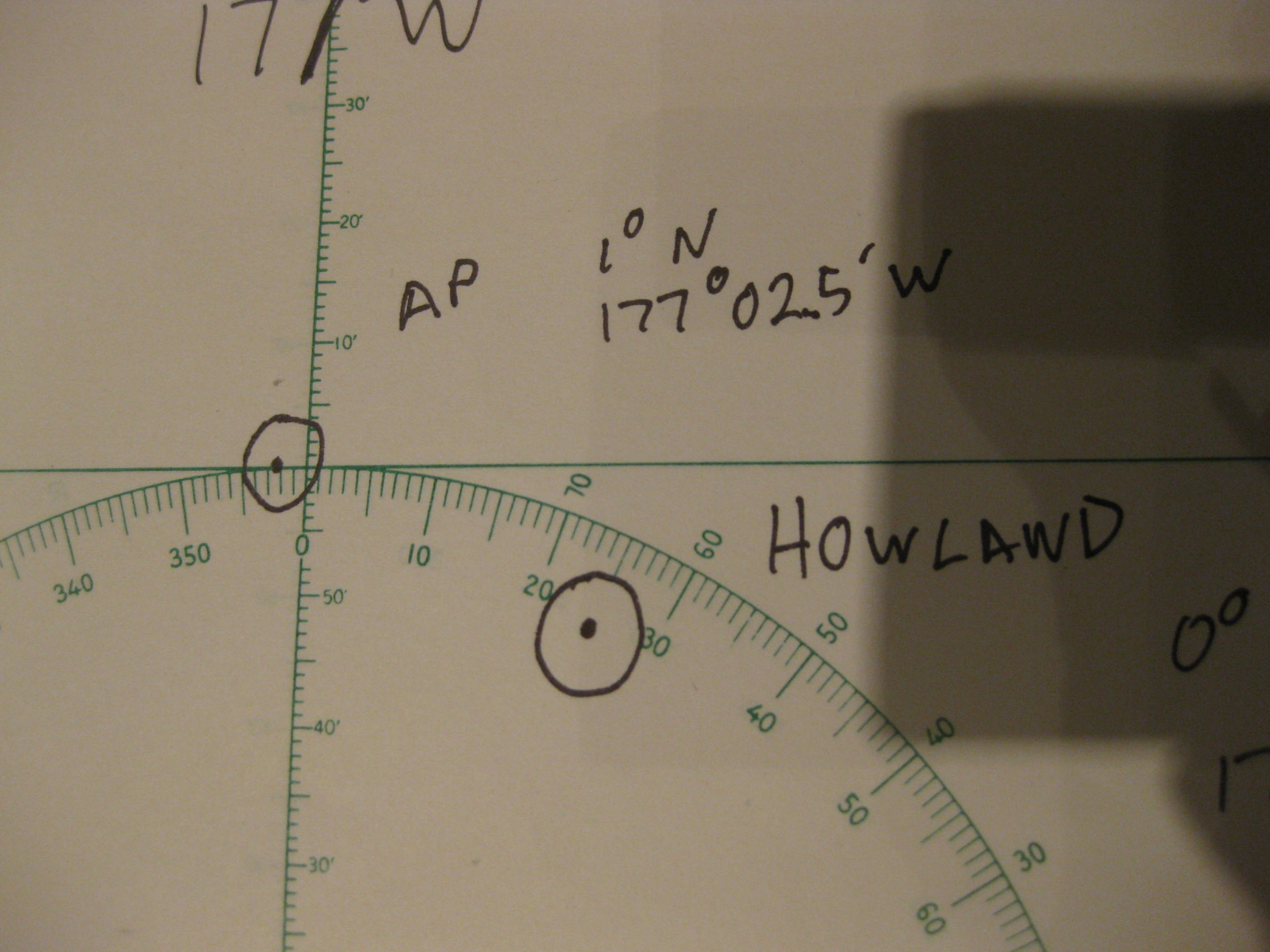
1° N  
177° 02.5' W



HOWLAWD

00

17







130

140

150

160

170

180

320

330

340

350

360

30'

20'

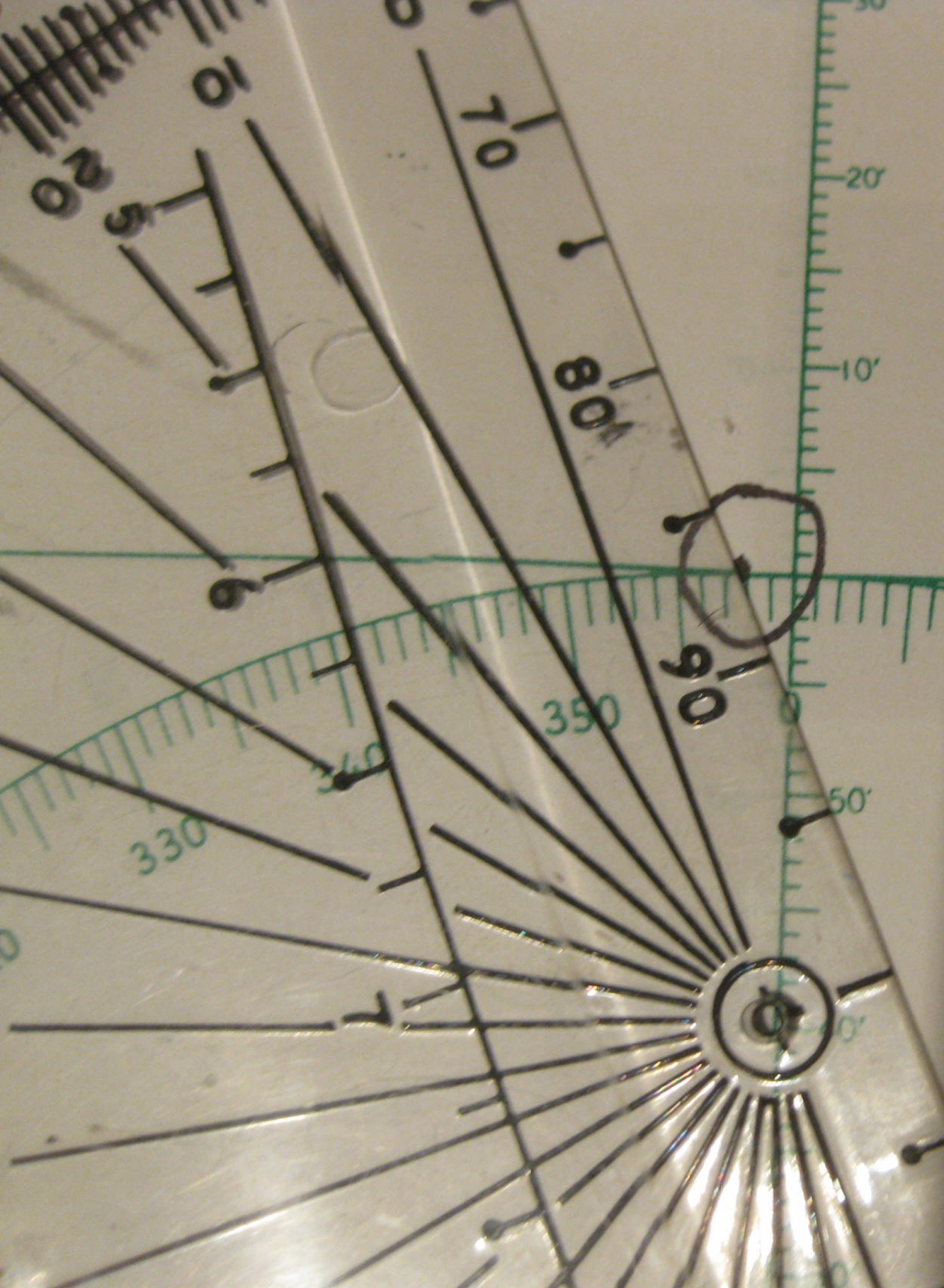
NAUTICAL MILES

MANUFACTURE

150


160

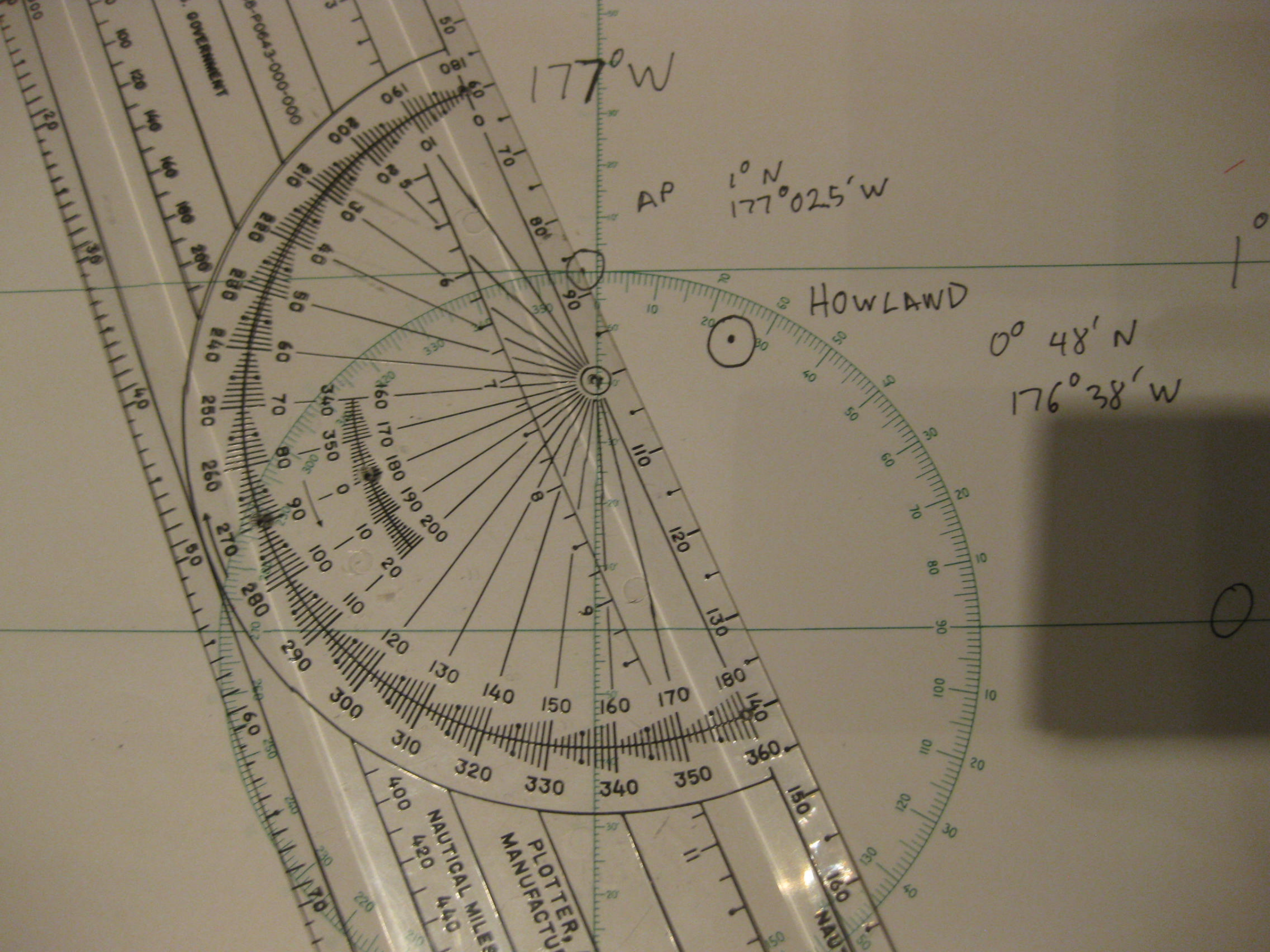
170



AP

$1^{\circ} N$   
 $177^{\circ} 02.5'$





177° W

AP 1° N 177° 02.5' W

HOWLAWD

0° 48' N  
176° 38' W

GOVERNMENT  
P-004-3-000-000

NAUTICAL MILES  
PLOTTER, MANUFACTUR

NAUT

337° T  
177° W

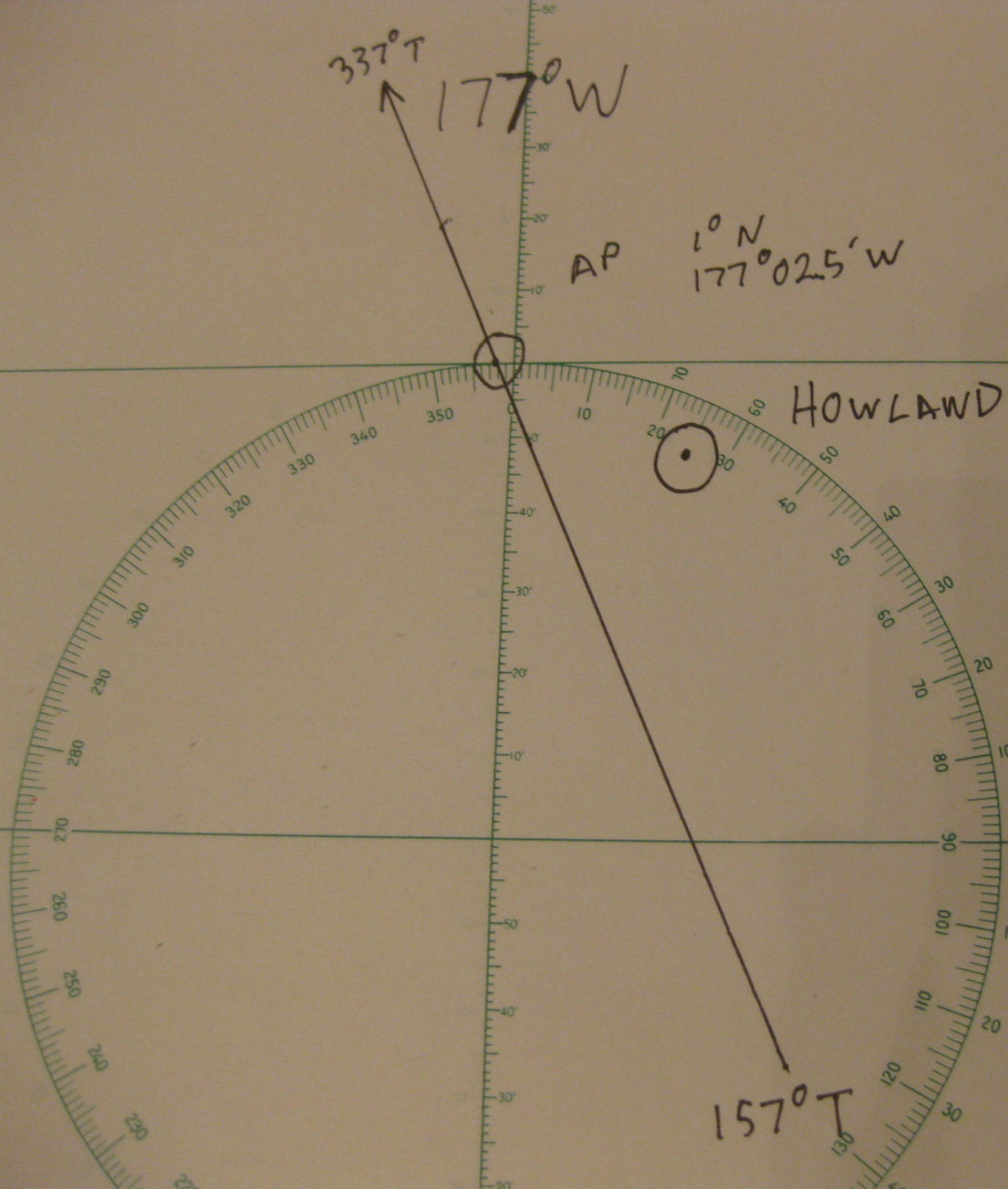
AP 1° N  
177° 02.5' W

1° N

HOWLAWD

0° 48' N  
176° 38' W

157° T



177°W

AP

1°N  
177°02.5'W

110 W 30

AWL

48 N

38 W

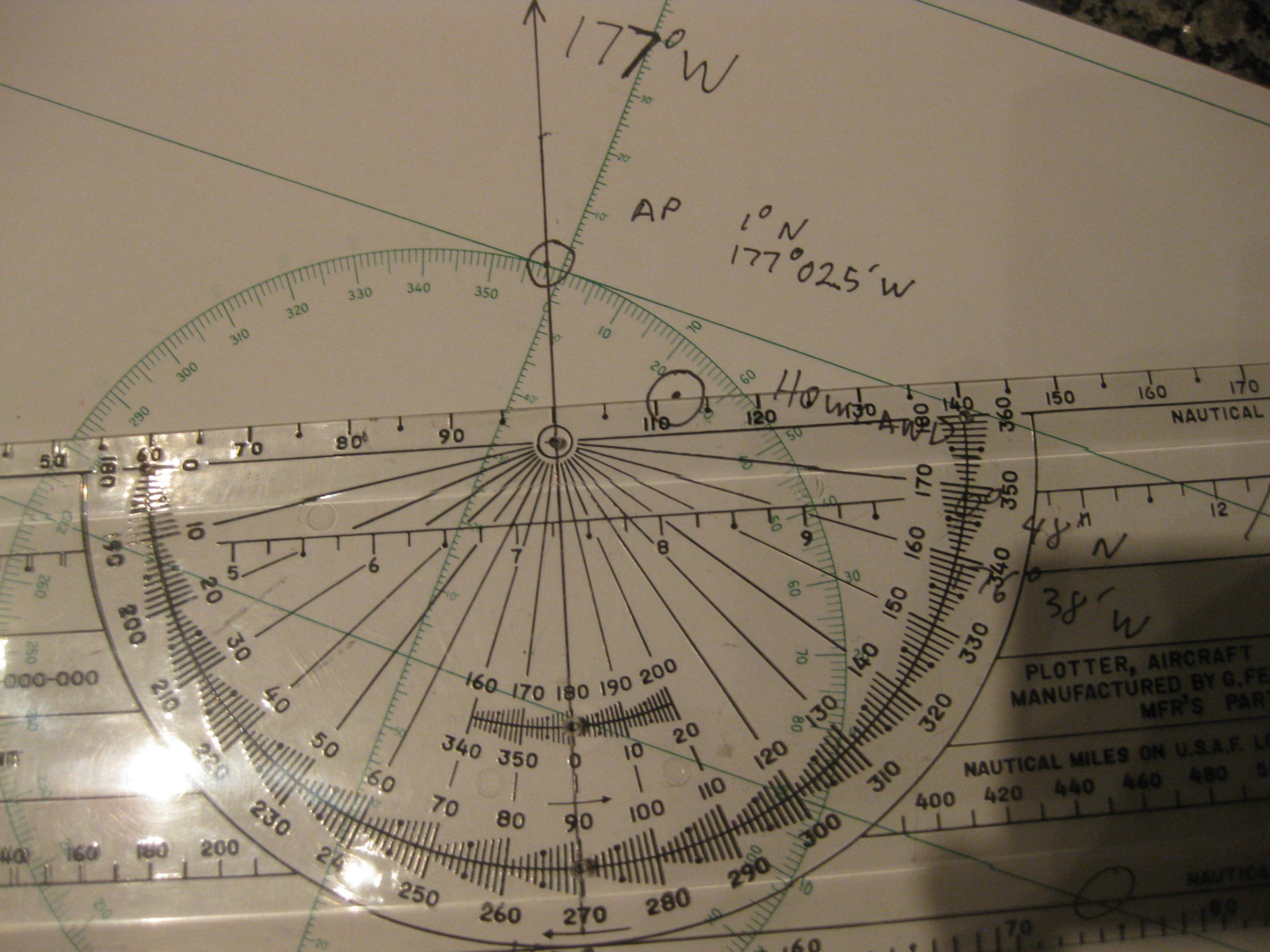
PLOTTER, AIRCRAFT  
MANUFACTURED BY G. F. E.  
MFR'S PART


NAUTICAL MILES ON U.S.A.F. U

400 420 440 460 480 500

NAUTICAL

80






A P

1° N  
177° 02.5' W

H 0 W 30 A 100



310 320 330

30 40 50 60

40'  
30'  
20'  
10'  
50'

