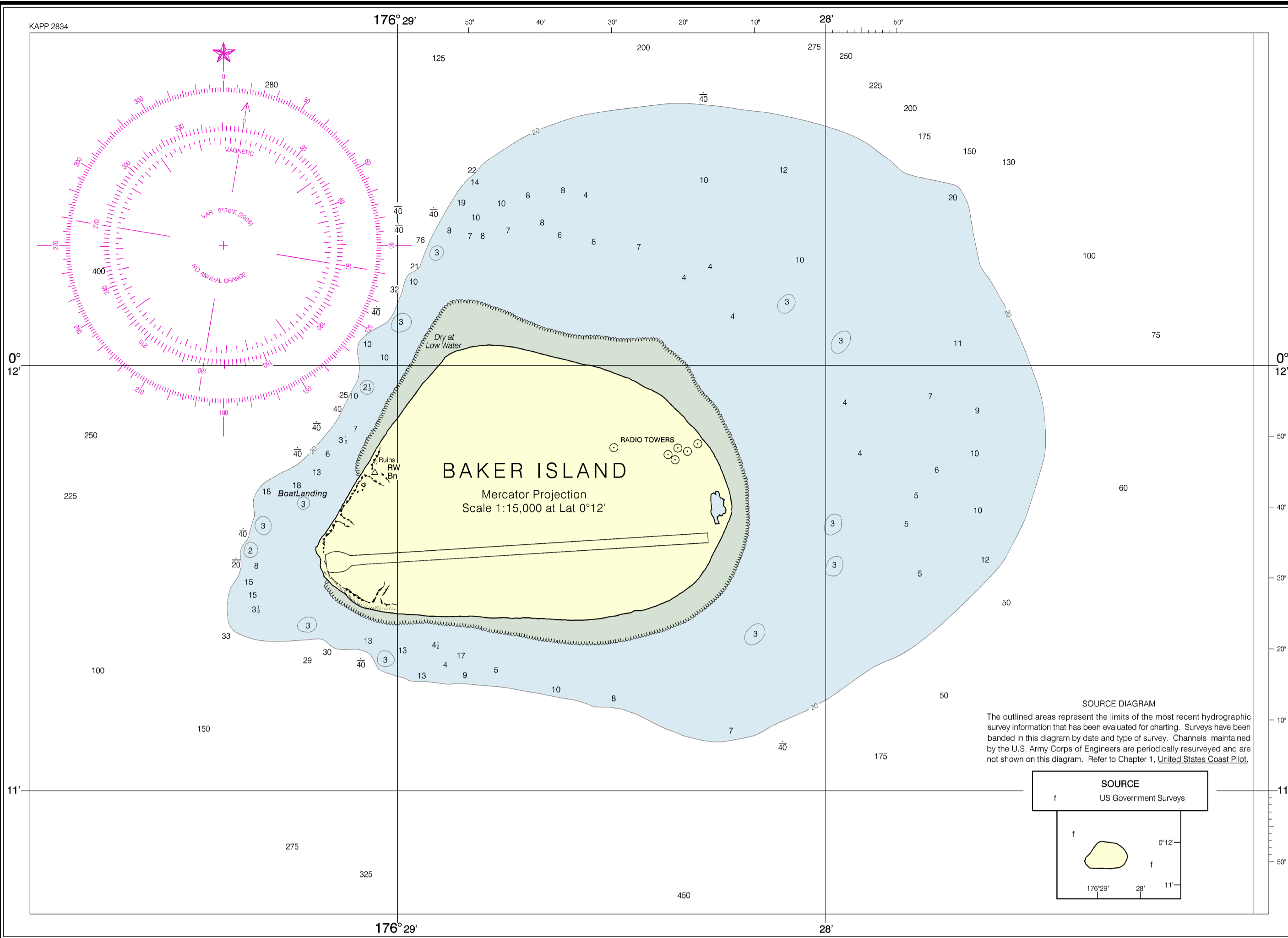
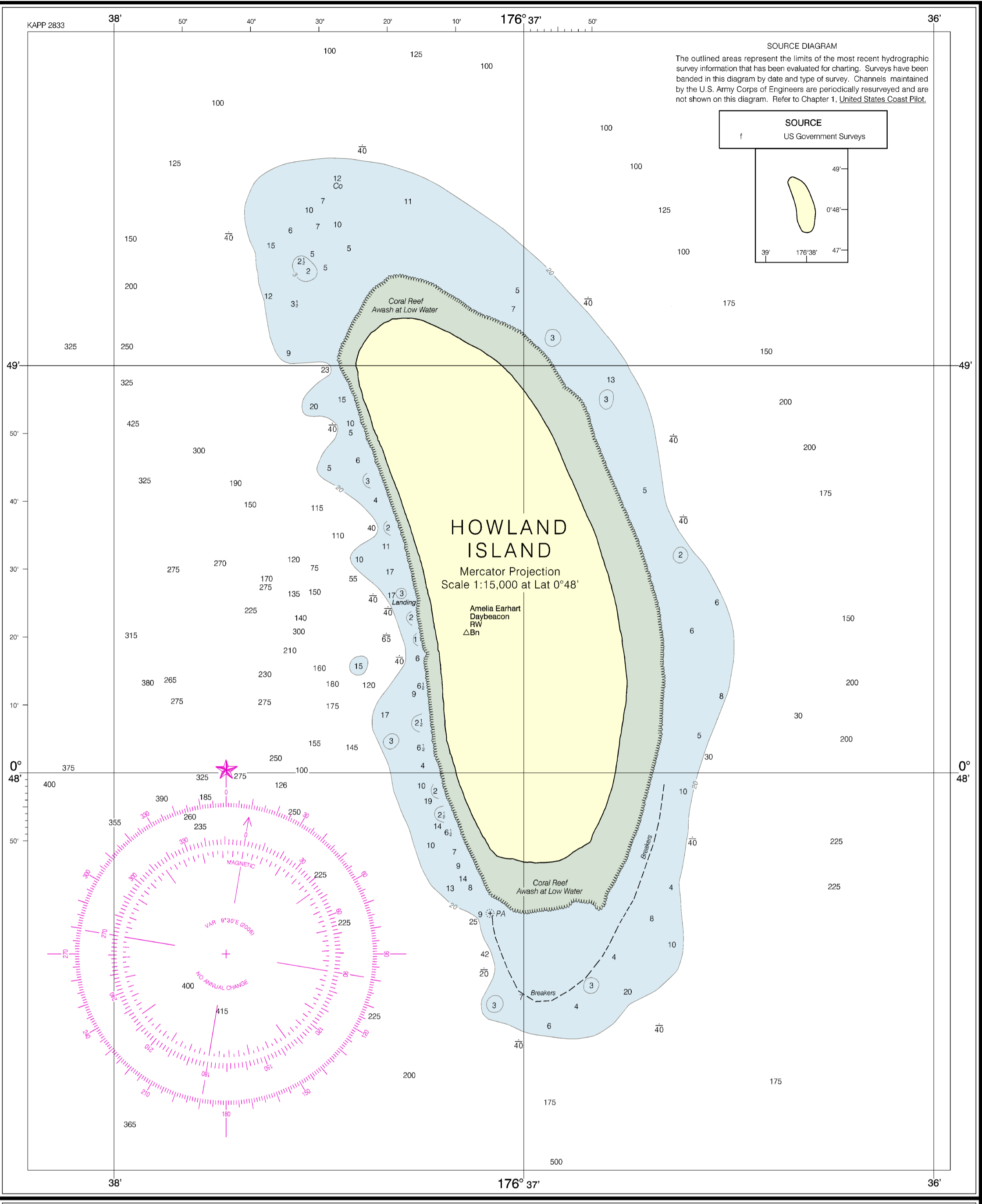
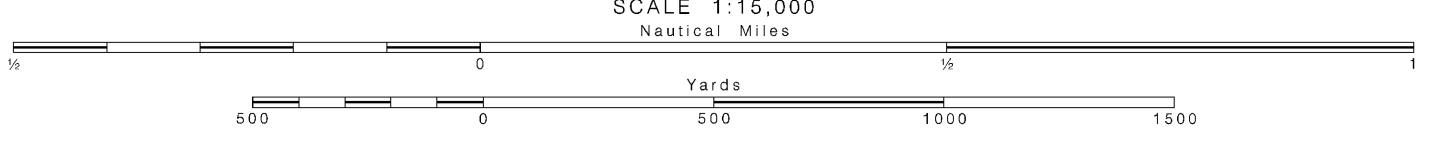


Formerly CGS 4193, 1st Ed., June, 1968



**PACIFIC OCEAN
UNITED STATES POSSESSIONS**

ISLANDS IN THE PACIFIC OCEAN

NOTE A
Navigation regulations are published in Chapter 2, U.S. Coast Pilot 7. Additions or revisions to Chapter 2 are published in the Notice to Mariners. Information concerning the regulations may be obtained at the Office of the Commander, 14th Coast Guard District in Honolulu, Hawaii or at the Office of the District Engineer, Corps of Engineers in Honolulu, Hawaii.
Refer to charted regulation section numbers.

AIDS TO NAVIGATION
Consult U.S. Coast Guard Light List for supplemental information concerning aids to navigation.

POLLUTION REPORTS
Report all spills of oil and hazardous substances to the National Response Center via 1-800-424-8802 (toll free), or to the nearest U.S. Coast Guard facility if telephone communication is impossible (33 CFR 153).

PRINT-ON-DEMAND CHARTS
NOAA and its partner, OceanGrafix, offer this chart updated weekly by NOAA for Notices to Mariners and critical corrections. Charts are printed on demand using Print-on-Demand technology. New Editions are available 5-8 weeks before their release as traditional NOAA charts. Ask your chart agent about Print-on-Demand charts or contact NOAA at 1-800-584-4663, <http://NauticalCharts.gov>, help@NauticalCharts.gov, or OceanGrafix at 1-877-56CHART, <http://OceanGrafix.com>, or help@OceanGrafix.com.

This nautical chart has been designed to promote safe navigation. The National Ocean Service encourages users to submit corrections, additions, or comments for improving this chart to the Chief, Marine Chart Division, (N/CSD), National Ocean Service, NOAA, Silver Spring, Maryland 20910-3282.

World Geodetic System 1984
(North American Datum of 1983)

SOUNDINGS IN FATHOMS
Additional information can be obtained at nauticalcharts.noaa.gov.
For Symbols and Abbreviations see Chart No. 1

AUTHORITIES
Hydrography and topography by the National Ocean Service, Coast Survey.

SUPPLEMENTAL INFORMATION
Consult U.S. Coast Pilot 7 for important supplemental information.

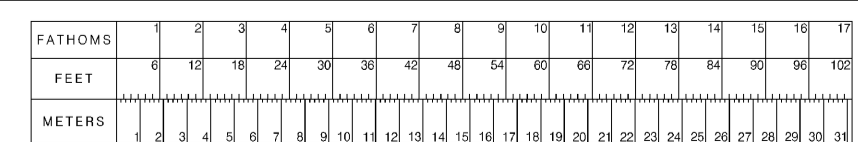
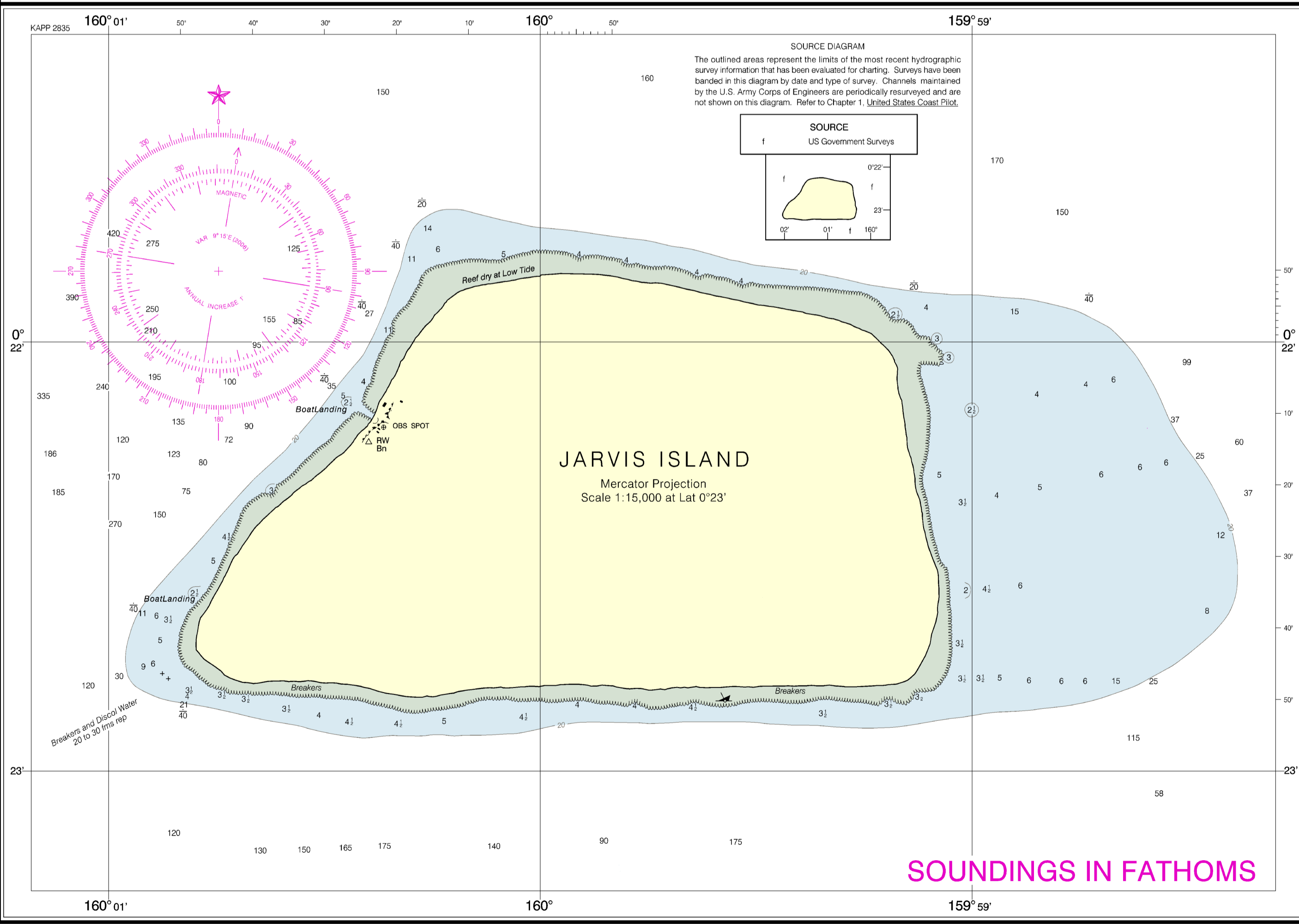
NATIONAL WILDLIFE REFUGES
Baker, Jarvis, and Howland Islands are National Wildlife Refuges. These islands are also designated as Baker National Wildlife Refuge, Jarvis National Wildlife Refuge and Howland National Wildlife Refuge and are under the jurisdiction of the U.S. Fish and Wildlife Service Department of the Interior. Wildlife refuge regulations are contained in 50 CFR parts 25-28. Entry to these refuges is prohibited without prior approval from the Divisions of Refuges and Wildlife Service, 300 Ala Moana Blvd., Honolulu, Hawaii 96850. The restrictions apply to all civilian and military agencies, as well as individuals.

COLREGS, 80.1495 (see note A)
International Regulations for Preventing Collisions at Sea, 1972.
The entire area of this chart falls seaward of the COLREGS Demarcation Line.

WARNING
The prudent mariner will not rely solely on any single aid to navigation, particularly on floating aids. See U.S. Coast Guard Light List and U.S. Coast Pilot for details.

CAUTION
Temporary changes or defects in aids to navigation are not indicated on this chart. See Local Notice to Mariners.

HORIZONTAL DATUM
The horizontal reference datum of this chart is World Geodetic System 1984 (WGS 84), which for charting purposes is considered equivalent to the North American Datum of 1983 (NAD 83). The projection of this chart was shifted from a local datum by means of georeferenced satellite imagery and has not been confirmed by land-based geodetic methods.



To ensure that this chart was printed at the proper scale, the line below should measure six inches (152 millimeters).
If the line does not measure six inches (152 millimeters), this copy is not certified safe for navigation.