

NOCTALIS

20

*L. da Nubora*




*Latice*

S



ETHIOPICUS

*Alfons*



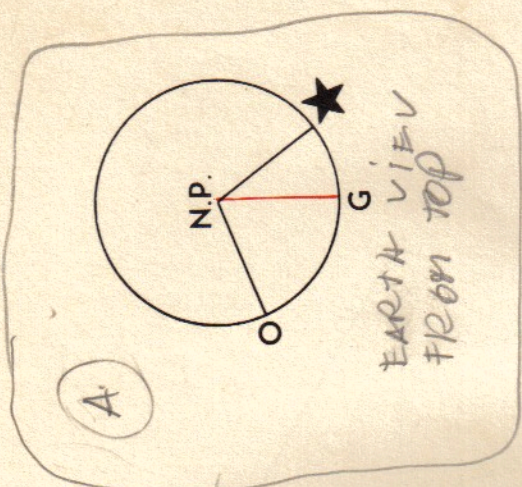
# NAVIGATION WITHOUT NUMBERS

By JOSEPH B. BREED III


Decorative illustrations: Bettmann Archive

W · W · NORTON & COMPANY · INC · NEW YORK

(PICTURE IS MIRRORED & COMPARED TO PAGE 30, FIG 15. - SEE LAST PAGE!)




CENTER OF EARTH, COPY



LHA = 105°  
 L = 41°  
 d = 39°

105°



Equator L 41N D 39N DECLINATION

ASSUMED LATITUDE C CENTER OF EARTH

Figure 21