

91°20' 88°40' 91°10' 88°50' 91° 89° 90°55' 89°05' 90°50' 89°1

91°40' 88°20' 91°30' 88°30' 91°20' 88°40' 91°40' 88°20' 91°30' 88°30'

92° 88° 91°50' 88°10' 91°40' 88°20' 91°30' 88°30'

92°40' 87°20' 92°20' 87°40' 92° 88° 91°50' 88°10'

40' 86°20' 93°20' 86°40' 93° 87° 93°40' 86°20' 92°40' 87°20' 92°20' 87°40'

94°30' 85°30' 94° 86° 93°40' 86°20' 93°20' 86°40' 93° 87°

96° 84° 95°30' 84°30' 95° 85° 94°30' 85°30' 94° 86° 94°30' 85°30'

97°30' 82°30' 97° 83° 96°30' 83°30' 96° 84° 95°30' 84°30' 95° 85°

0° 80° 99° 81° 98° 82° 97°30' 82°30' 97° 83° 96°30' 83°30' 96° 84°

102° 78° 101° 79° 100° 80° 99° 81° 98° 82° 97°30' 82°30' 97° 83°

106° 74° 104° 76° 103° 77° 102° 78° 101° 79° 100° 80° 99° 81°

110° 70° 108° 72° 106° 74° 104° 76° 103° 77° 102° 78° 101° 79°

18° 62° 116° 64° 114° 66° 112° 68° 110° 70° 108° 72° 106° 74° 104° 76°




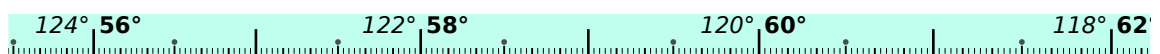

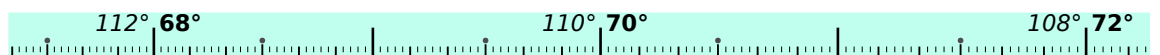
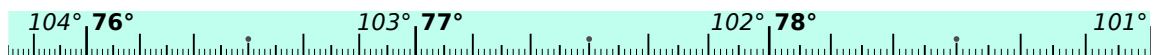
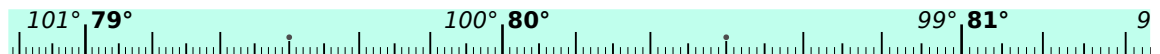
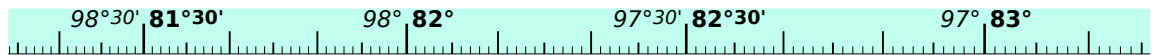
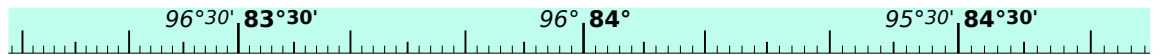
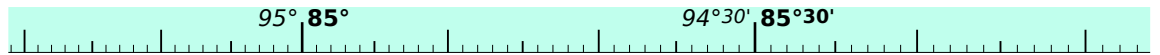
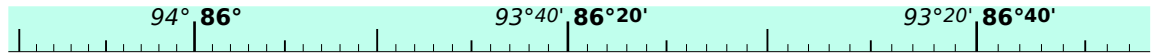
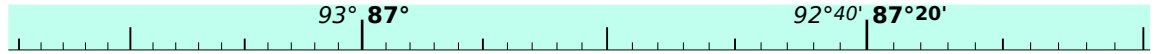
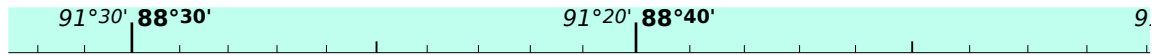

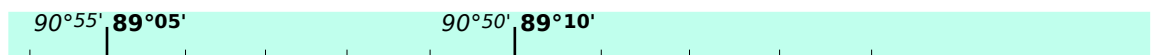
125° 55° 120° 60° 118° 62° 116° 64° 114° 66° 112° 68° 110° 70° 108° 72°

140° 40° 135° 45° 130° 50° 125° 55° 120° 60° 118° 62° 116° 64° 114° 66°

5° 10° 15° 160° 20° 155° 25° 150° 30° 145° 35° 140° 40° 135° 45° 130° 50°

cosine 5° 10° 15° 160° 20° 155° 25° 150° 30° 145° 35° 140° 40° 135° 45° 130° 50°

If $LHA > 180^\circ$:
 $HA = 360^\circ - LHA$, East
 otherwise
 $HA = LHA$, West
 $coLat = 90^\circ - Lat$



$\cot W = \cot Dec * \cos HA$

under **Dec** set **index**
 over **HA** read **W**

$W > 90^\circ$ if $HA > 90^\circ$

$Y = coLat \pm W$

Add if *Dec* and *Lat* are of the same name,
 subtract if they are contrary.
 If $Y > 180^\circ$ let $Y = -(Y - 180^\circ)$

$\cot Az = \frac{\cot HA}{\cos Y} * \cos W$

under **HA** set **W**
 over **Y** read **Az**

$Az > 90^\circ$ if $|Y| > 90^\circ$

Name for *Az* is contrary to *Lat* (depressed pole)*,
 rotation as *HA*.

S Az E	$Zn = 180^\circ - Az$
S Az W	$Zn = 180^\circ + Az$
N Az E	$Zn = Az$
N Az W	$Zn = 360^\circ - Az$

*Invert the name if $Y < 0$ AND *Dec* and *Lat* are of the same name!
 If *Dec* and *Lat* are named contrary then the name for *Az* is always the depressed pole regardless of the sign of *Y*.

$\cot Hc = \frac{\cot Y}{\cos Az}$

under **Y** set **Az**
 at **index** read **Hc**

$Hc < 0^\circ$ if $Y < 0^\circ$

For great circle calculation:
 $zd = 90^\circ - Hc$

Special cases:

If *Az* in the range $[85^\circ..95^\circ]$
Hc loses its accuracy.
 Calculate *Hc* by interchanging *Dec* and *Lat*.


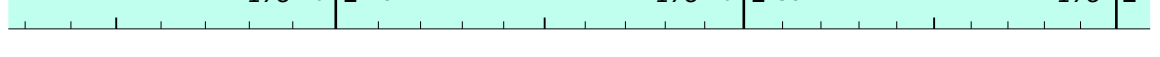
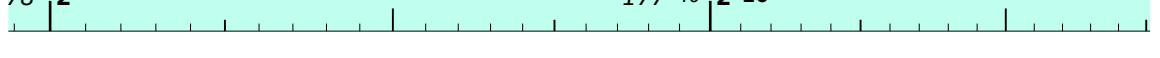
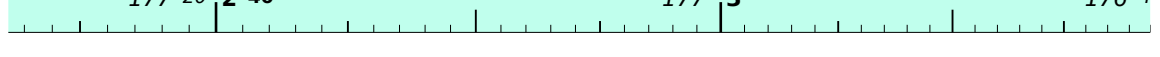

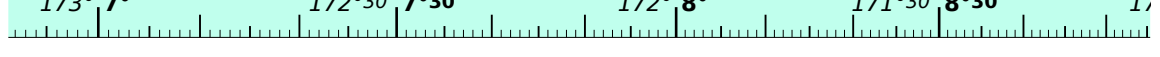
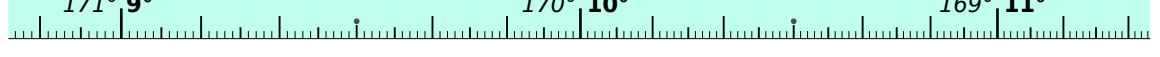
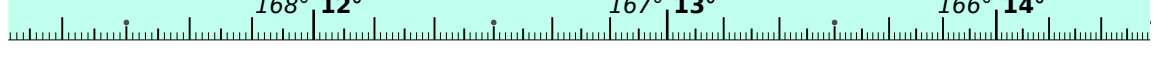
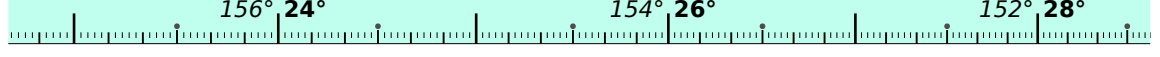
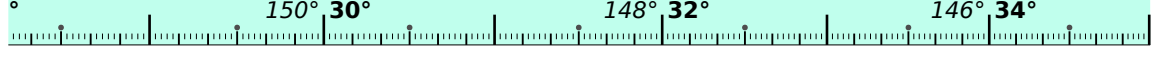
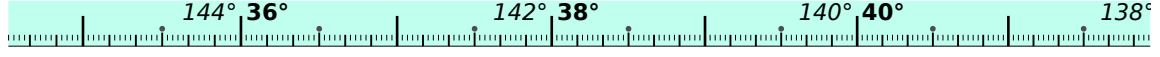
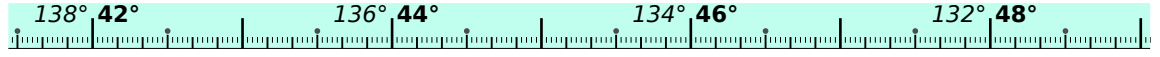
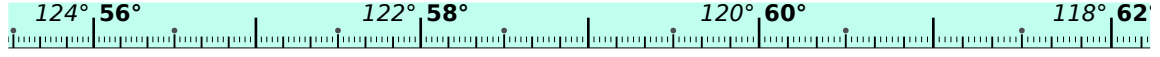
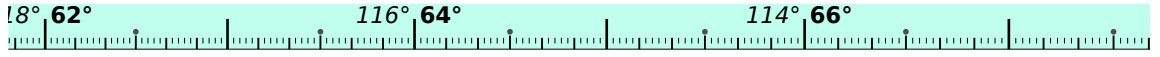
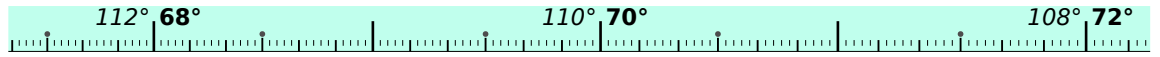
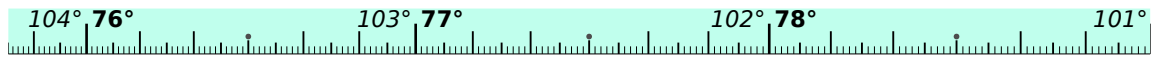
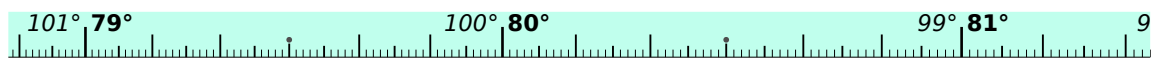
If *HA* is in the range $[89^\circ..91^\circ]$, choose different assumed *Lon*.

If $|Y|$ is in the range $[89^\circ..91^\circ]$, choose different assumed *Lat*.

If *Dec* is less than $0^\circ20'$ assume $W=Dec$.

cotangent

If $LHA > 180^\circ$:
 $HA = 360^\circ - LHA$, East
 otherwise
 $HA = LHA$, West
 $coLat = 90^\circ - Lat$



$$\cot W = \cot Dec * \cos HA$$

under **Dec** set **index**
 over **HA** read **W**

$W > 90^\circ$ if $HA > 90^\circ$

$$Y = coLat \pm W$$

Add if *Dec* and *Lat* are of the same name,
 subtract if they are contrary.
 If $Y > 180^\circ$ let $Y = -(Y - 180^\circ)$

$$\cot Az = \frac{\cot HA}{\cos W} * \cos Y$$

under **HA** set **W**
 over **Y** read **Az**

$Az > 90^\circ$ if $|Y| > 90^\circ$

Name for *Az* is contrary to *Lat* (depressed pole)*,
 rotation as *HA*.

S <i>Az</i> E	$Zn = 180^\circ - Az$
S <i>Az</i> W	$Zn = 180^\circ + Az$
N <i>Az</i> E	$Zn = Az$
N <i>Az</i> W	$Zn = 360^\circ - Az$

*Invert the name if $Y < 0$ AND *Dec* and *Lat* are of the same name!
 If *Dec* and *Lat* are named contrary then the name for *Az* is always the depressed pole regardless of the sign of *Y*.

$$\cot Hc = \frac{\cot Y}{\cos Az}$$

under **Y** set **Az**
 at **index** read **Hc**

$Hc < 0^\circ$ if $Y < 0^\circ$

For great circle calculation:
 $zd = 90^\circ - Hc$

Special cases:

If *Az* in the range $[85^\circ..95^\circ]$
Hc loses its accuracy.
 Calculate *Hc* by interchanging *Dec* and *Lat*.

If *HA* is in the range $[89^\circ..91^\circ]$, choose different assumed *Lon*.

If $|Y|$ is in the range $[89^\circ..91^\circ]$, choose different assumed *Lat*.

If *Dec* is less than $0^\circ 20'$ assume $W = Dec$.

cotangent

If $LHA > 180^\circ$:
 $HA = 360^\circ - LHA$, East
 otherwise
 $HA = LHA$, West
 $coLat = 90^\circ - Lat$

$$\cot W = \cot Dec * \cos HA$$

under **Dec** set **index**
 over **HA** read **W**

$W > 90^\circ$ if $HA > 90^\circ$

$$Y = coLat \pm W$$

Add if *Dec* and *Lat* are of the same name,
 subtract if they are contrary.
 If $Y > 180^\circ$ let $Y = -(Y - 180^\circ)$

$$\cot Az = \frac{\cot HA}{\cos W} * \cos Y$$

under **HA** set **W**
 over **Y** read **Az**

$Az > 90^\circ$ if $|Y| > 90^\circ$

Name for *Az* is contrary to *Lat* (depressed pole)*,
 rotation as *HA*.

S Az E	$Zn = 180^\circ - Az$
S Az W	$Zn = 180^\circ + Az$
N Az E	$Zn = Az$
N Az W	$Zn = 360^\circ - Az$

*Invert the name if $Y < 0$ AND *Dec* and *Lat* are of the same name!
 If *Dec* and *Lat* are named contrary then the name for *Az* is always the depressed pole regardless of the sign of *Y*.

$$\cot Hc = \frac{\cot Y}{\cos Az}$$

under **Y** set **Az**
 at **index** read **Hc**

$Hc < 0^\circ$ if $Y < 0^\circ$

For great circle calculation:
 $zd = 90^\circ - Hc$


Special cases:

If *Az* in the range $[85^\circ..95^\circ]$
 Hc loses its accuracy.
 Calculate Hc by
 interchanging *Dec* and *Lat*.

If *HA* is in the range $[89^\circ..91^\circ]$,
 choose different assumed *Lon*.

If $|Y|$ is in the range $[89^\circ..91^\circ]$,
 choose different assumed *Lat*.

If *Dec* is less than $0^\circ 20'$
 assume $W = Dec$.



cotangent